




















Island Lake Conservation Area



- | | | |
|--|---|--|
|  Main entrance |  Washroom |  Amphitheatre |
|  Parking |  Lookout |  Canoe and Kayak storage |
|  Trail links |  Rental shop and boat launch |  Orangeville Lions Club pergola |
|  Accessible fishing pier |  Gatehouse (\$) |  Vicki Barron Lakeside Trail - 8 km |
|  Conservation area boundary |  Pavilion |  Sugar Bush Trail - 1.2 km |
|  Dods & McNair Memorial Forest |  Natural playground |  Memorial Forest Trail - 1.6 km |
|  Picnic area | | |